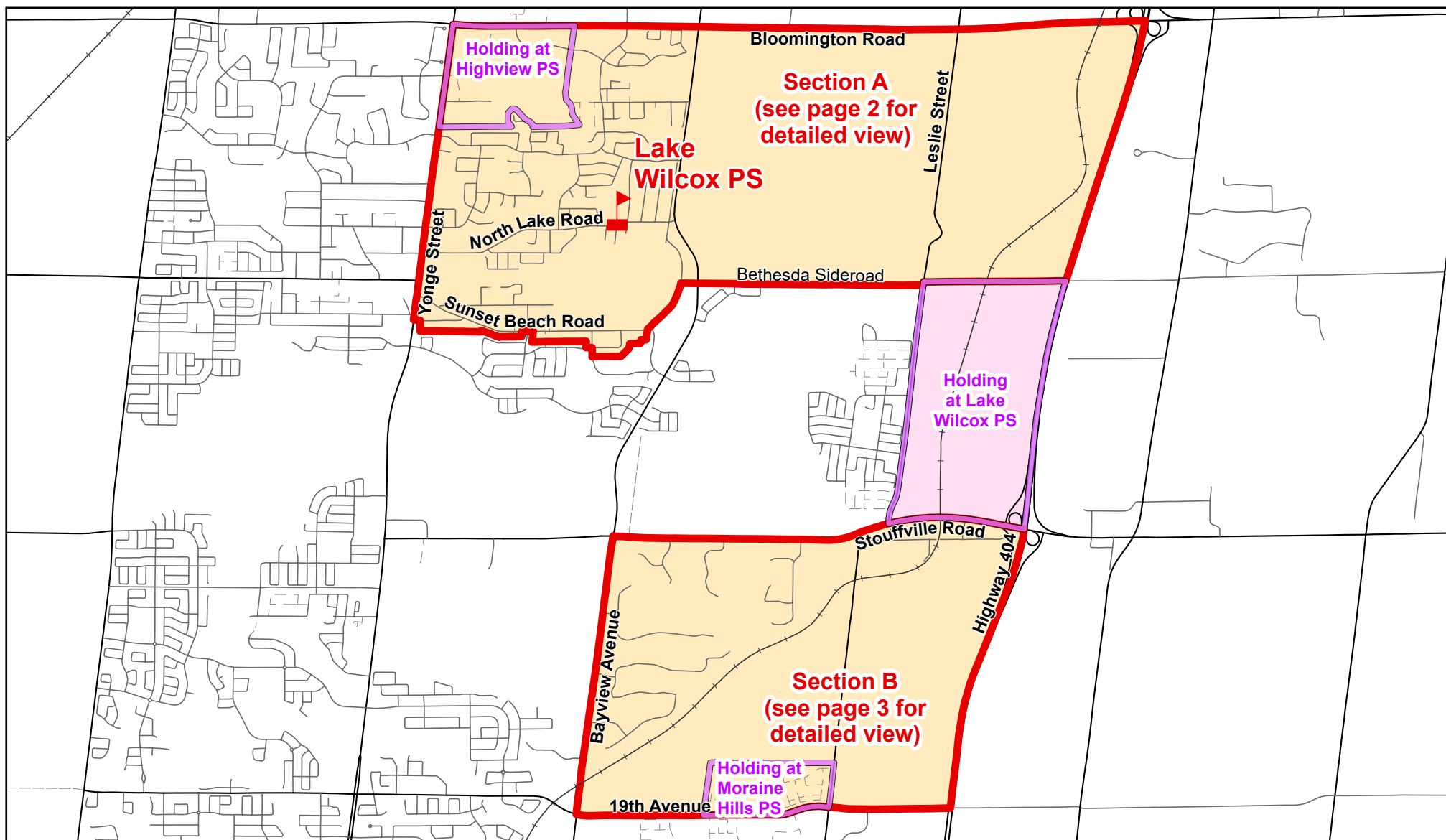










# Lake Wilcox PS (Section A - B), City of Richmond Hill



## Legend

- |   |   |   |
|---|---|---|
|  Elementary School |  School Boundary |  Urban Road    |
|  Secondary School  |  Holding Area    |  Regional Road |
|   |  Railway         |  Proposed Road |



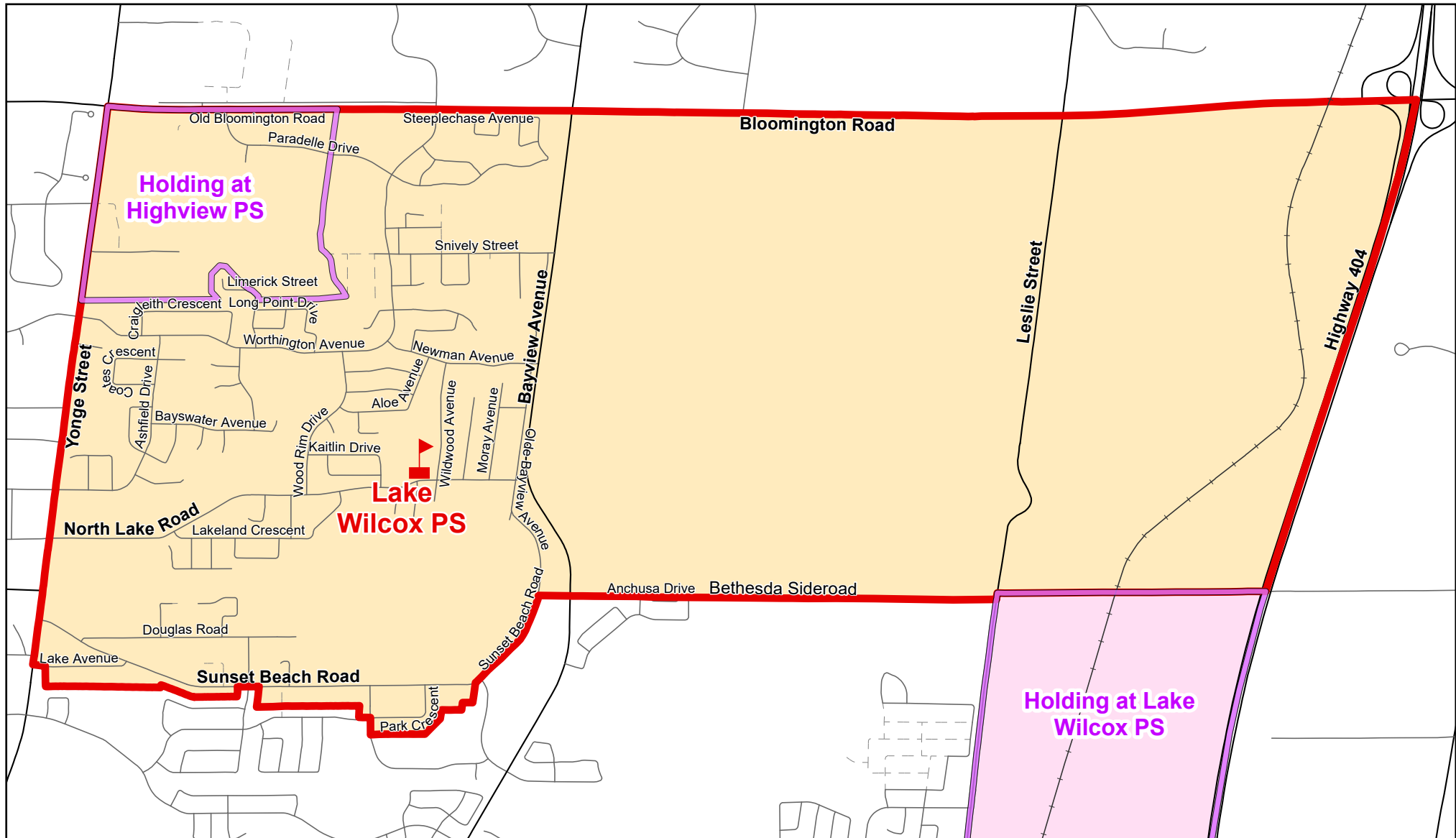
## Notes

New development in the Lake Wilcox PS boundary will be held at Highview PS and Moraine Hills PS. A portion of new development in the Unnamed Oak Ridges East #3 boundary will be held at Lake Wilcox PS. Please see map for details.









Boundary Approved: Section A (March 2013), Section B (March 2006)

Map Updated: June 2025

# Lake Wilcox PS (Section A), City of Richmond Hill



## Legend

- |   |   |   |
|---|---|---|
|  Elementary School |  School Boundary |  Urban Road    |
|  Secondary School  |  Holding Area    |  Regional Road |
|   |  Railway         |  Proposed Road |



## Notes

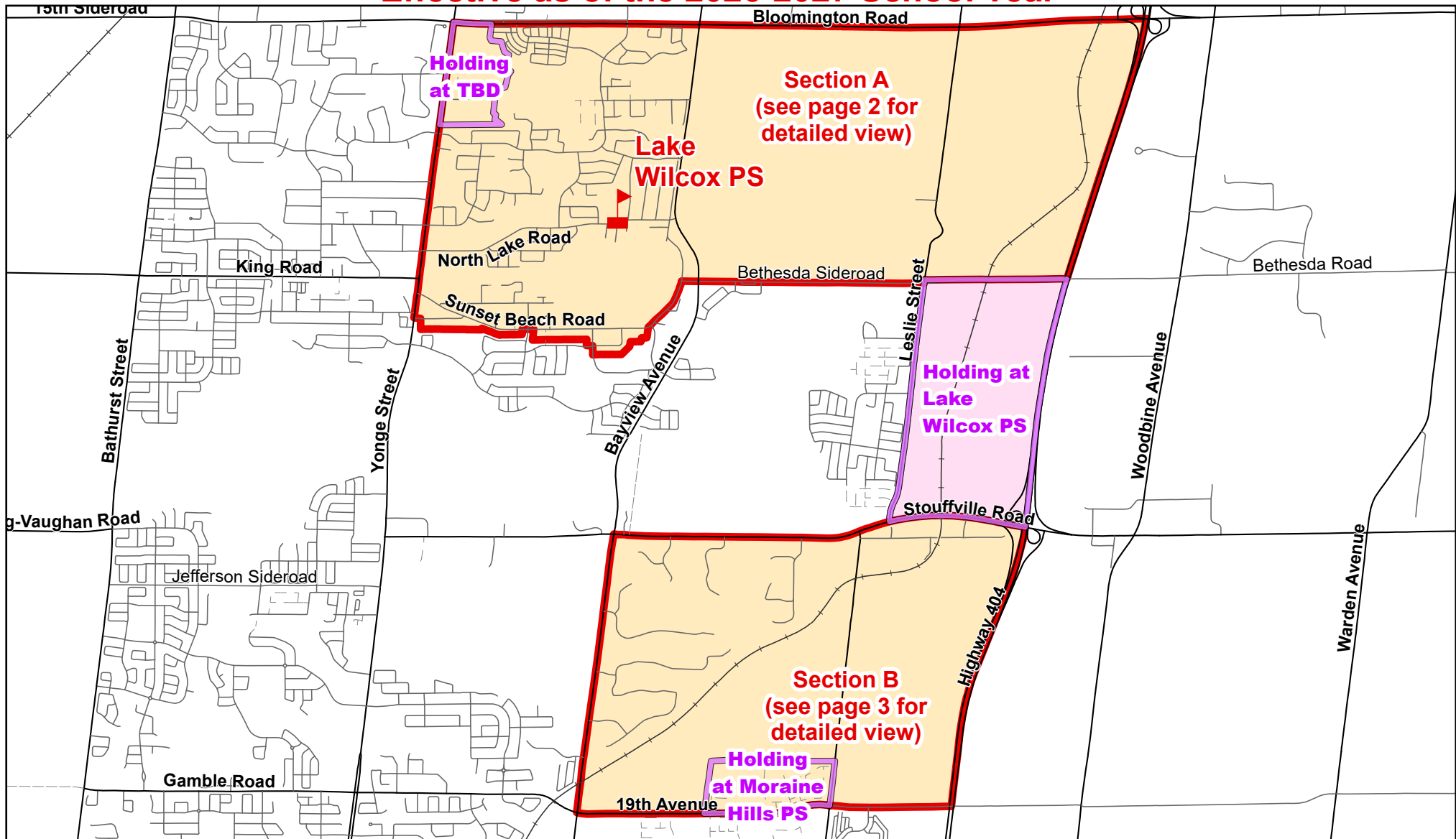
New development in the Lake Wilcox PS boundary will be held at Highview PS.

Boundary Approved: March 2013









Map Updated: June 2025

# Lake Wilcox PS (Section A - B), City of Richmond Hill

## Effective as of the 2026-2027 School Year



### Legend

- |   |                   |   |                 |   |               |
|---|-------------------|---|-----------------|---|---------------|
|  | Elementary School |  | School Boundary |  | Urban Road    |
|  | Secondary School  |  | Holding Area    |  | Regional Road |
|   |                   |  | Railway         |  | Proposed Road |



### Notes

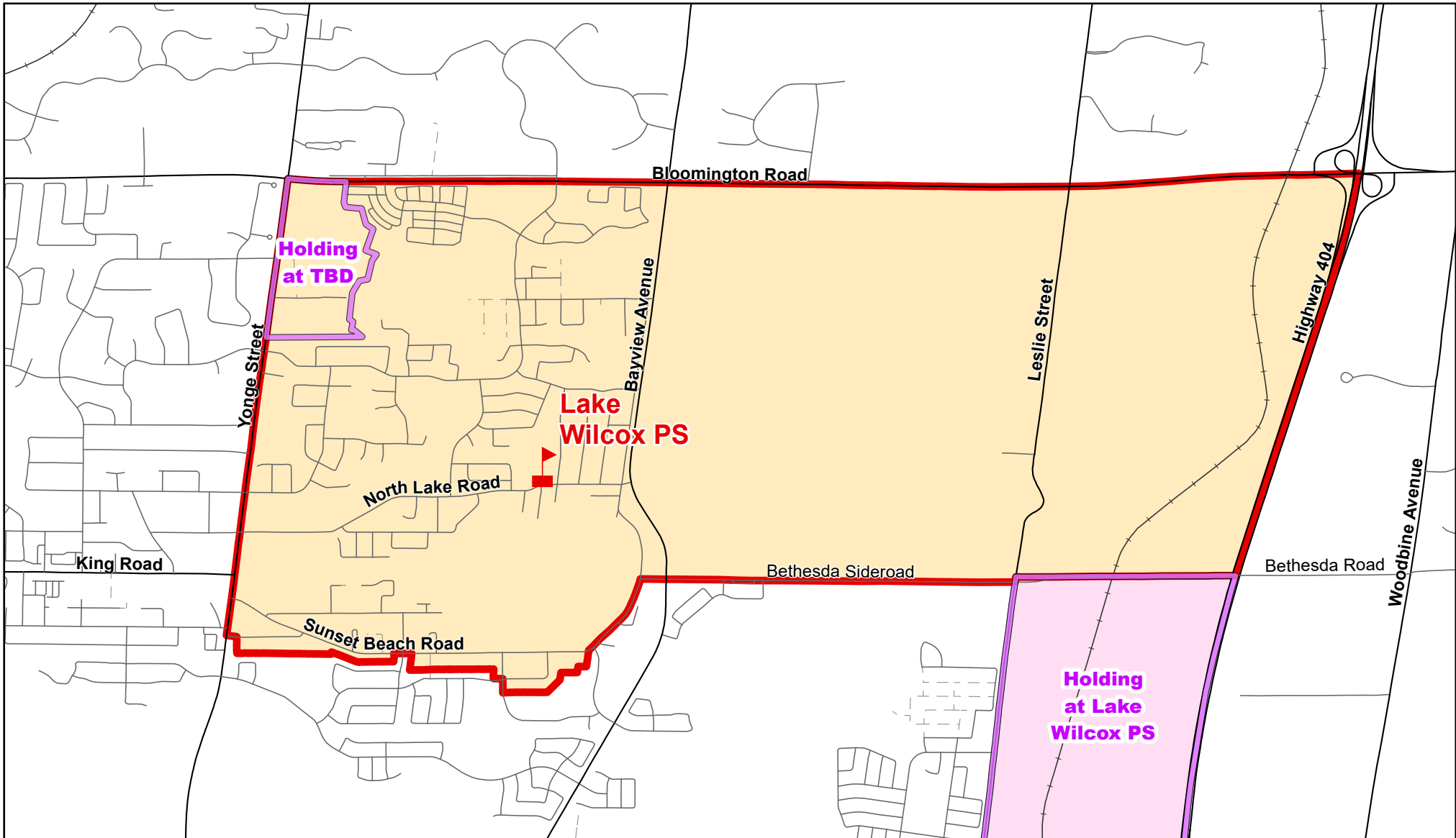
New development in the Lake Wilcox PS boundary will be held at Moraine Hills PS and TBD. A portion of new development in the Unnamed Oak Ridges East #3 boundary will be held at Lake Wilcox PS. Please see map for details.

Boundary Approved: Section A (March 2013), Section B (March 2006)









Map Updated: November 2025

# Lake Wilcox PS (Section A), City of Richmond Hill

## Effective as of the 2026-2027 School Year



### Legend

- |   |   |   |
|---|---|---|
|  Elementary School |  School Boundary |  Urban Road    |
|  Secondary School  |  Holding Area    |  Regional Road |
|   |  Railway         |  Proposed Road |



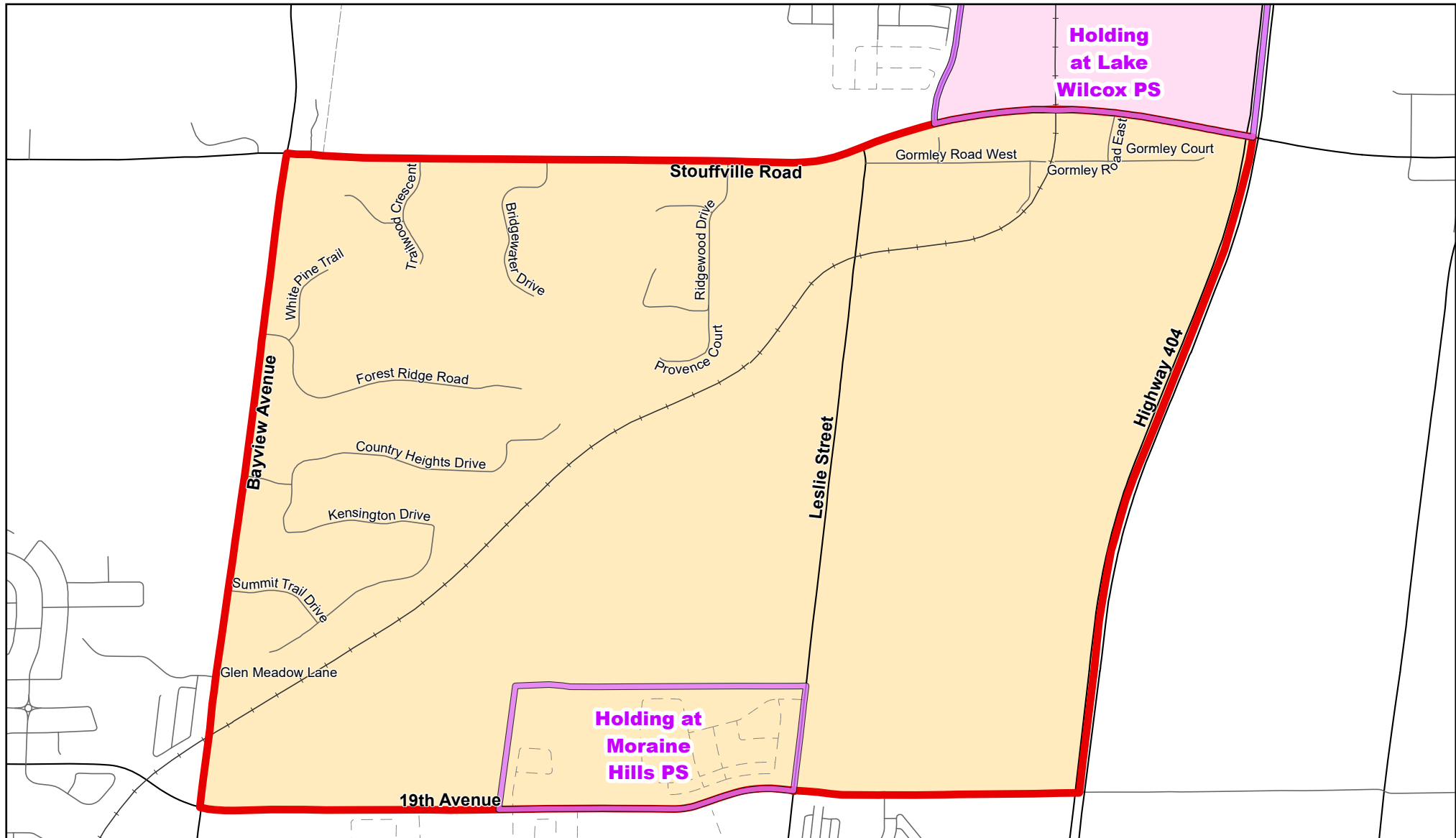
### Notes

New development in the Lake Wilcox PS boundary will be held at a location TBD.









Boundary Approved: March 2013

Map Updated: November 2025

# Lake Wilcox PS (Section B), City of Richmond Hill



## Legend

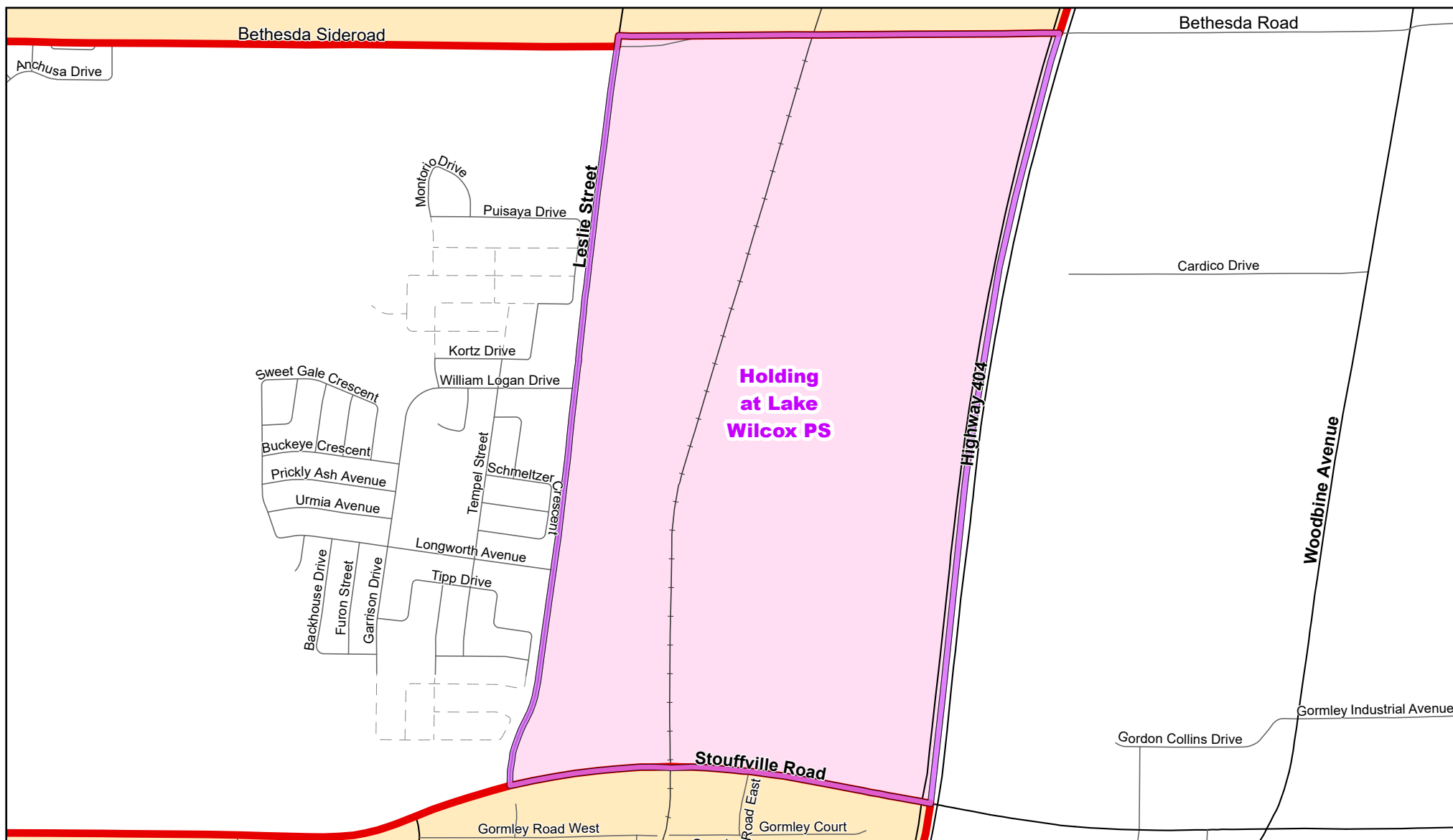
- |   |   |   |
|---|---|---|
|  Elementary School |  School Boundary |  Urban Road    |
|  Secondary School  |  Holding Area    |  Regional Road |
|   |  Railway         |  Proposed Road |

## Notes









Boundary Approved: March 2006

Map Updated: November 2025

# Holding Area at Lake Wilcox PS, City of Richmond Hill



## Legend

- |   |   |   |
|---|---|---|
|  Elementary School |  School Boundary |  Urban Road    |
|  Secondary School  |  Holding Area    |  Regional Road |
|   |  Railway         |  Proposed Road |



## Notes

Map Updated: November 2025